Jefferson County Bikeway Plan

Recommended Network

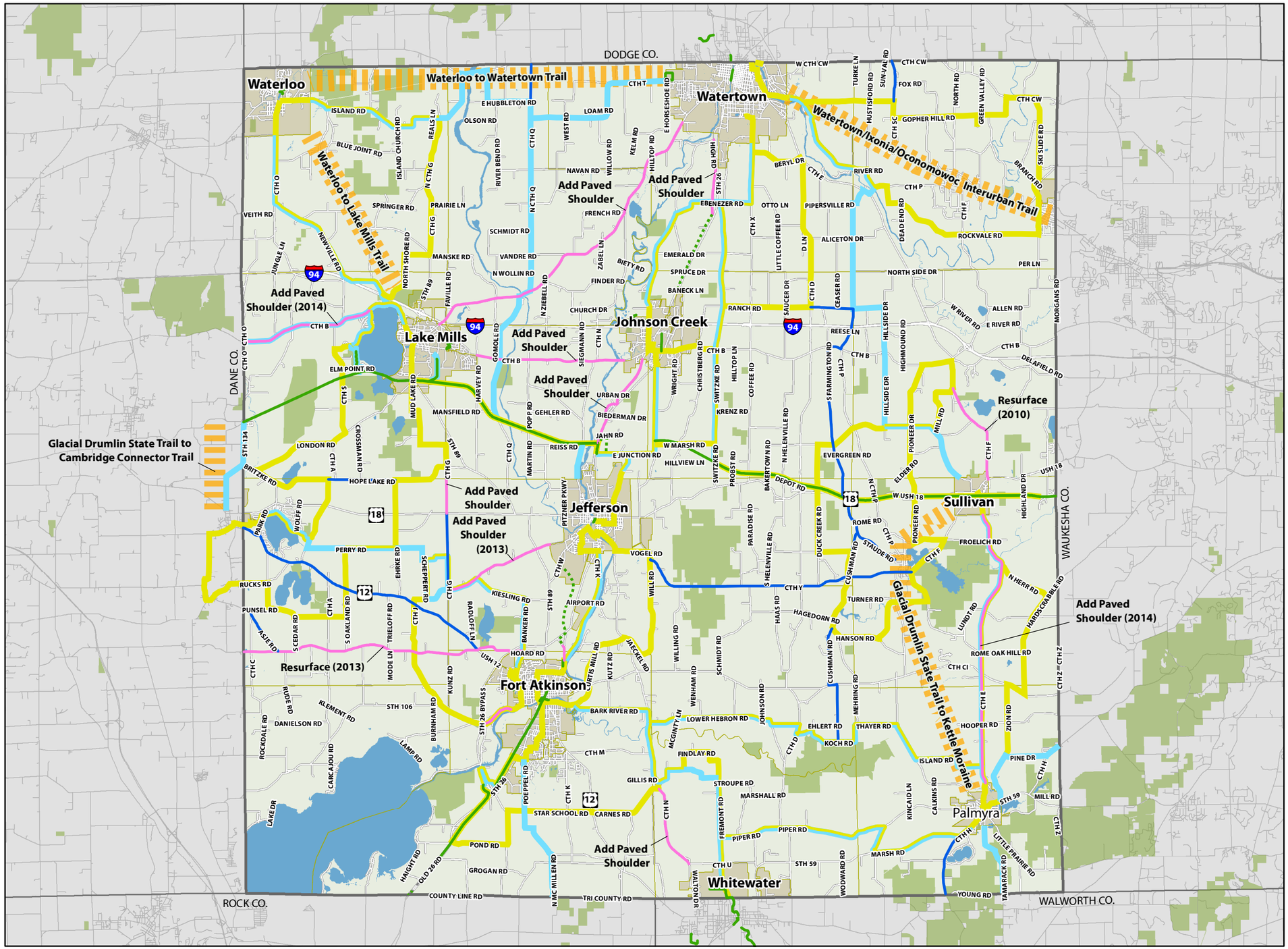

Legend

- Proposed Jefferson County Bike Route
- Proposed Jefferson County Bike Route (Improvement Recommended)
- Existing Off-Street Trail
- Jefferson County Bike Route
- Jefferson County Recreational Loop
- Jefferson County Bike Route - Jefferson County Recreational Loop
- Approximate Future Trail Location

Jefferson County

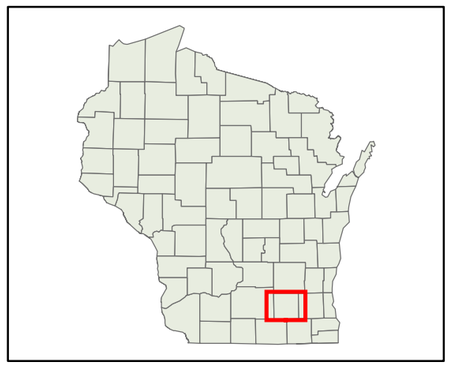

SAA

Jefferson County Bikeway Plan

Recommended Network

Map C-1

0 1.5 3 Miles

SAA

January 2010
Project 2354

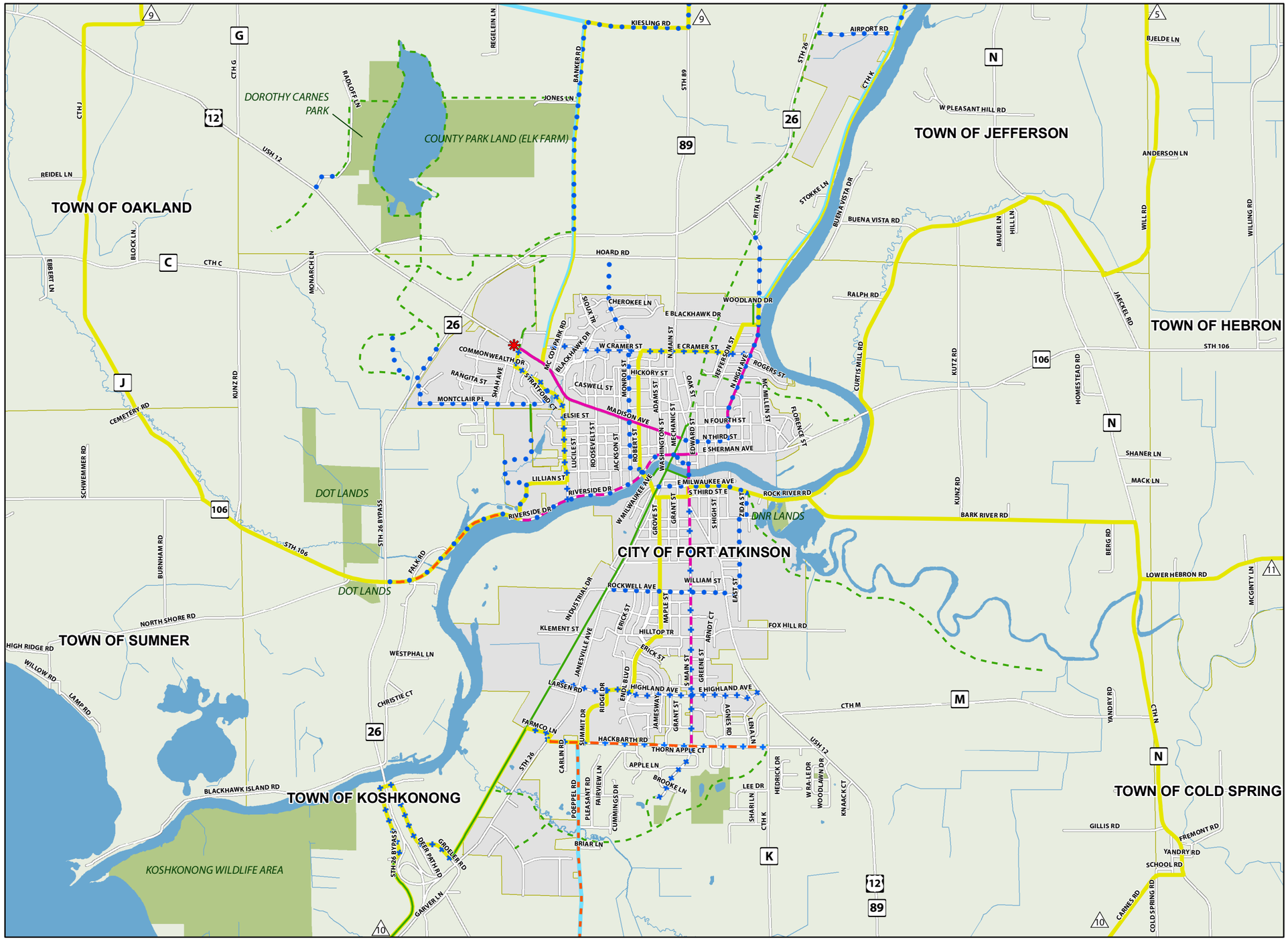

Jefferson County Bikeway Plan

Fort Atkinson - Recommended Improvements

Legend

- Curb lane is signed "No Thru Traffic" but contains bicycle stencils.
- Recreational Loop Number
- Existing Local Bike Route
- Proposed Bike Route
- Existing Off-Street Trail
- Proposed Off-Street Trail
- Existing Bike Lane
- Proposed Bike Lane
- Existing Paved Shoulder
- Proposed Paved Shoulder
- Jefferson County Bike Route
- Jefferson County Recreational Loop
- Jefferson County Bike Route - Jefferson County Recreational Loop
- Proposed Bike Route - Existing Bike Lane
- Existing Local Bike Route - Proposed Bike Lane
- Proposed Bike Route - Proposed Bike Lane
- Existing Local Bike Route - Proposed Paved Shoulder
- Existing Local Bike Route - Jefferson County Recreational Loop
- Proposed Bike Route - Jefferson County Recreational Loops
- Existing Off-Street Trail - Jefferson County Recreational Loop
- Proposed Paved Shoulder - Jefferson County Bike Route
- Existing Local Bike Route - Proposed Bike Lane - Jefferson County Recreational Loop
- Existing Local Bike Route - Proposed Paved Shoulder - Jefferson County Recreational Loop
- Proposed Bike Route - Proposed Paved Shoulder - Jefferson County Recreational Loop
- Proposed Bike Route - Jefferson County Bike Route - Jefferson County Recreational Loop

SAA

Jefferson County Bikeway Plan

Fort Atkinson - Recommended Improvements

Map C-2

0 1,750 3,500 Feet

SAA

December 2009
Project 2354

Jefferson County Bikeway Plan

Jefferson - Recommended Improvements

Legend

- Existing Bike/Ped Bridge
- Jefferson County Recreational Loop Number
- Existing Local Bike Route
- Proposed Bike Route
- Existing Off-Street Trail
- Proposed Off-Street Trail
- Planned Off-Street Trail
- Existing Bike Lane
- Proposed Bike Lane
- Existing Paved Shoulder
- Proposed Paved Shoulder
- Jefferson County Bike Route
- Jefferson County Recreational Loop
- Jefferson County Bike Route - Jefferson County Recreational Loop
- Existing Local Bike Route - Proposed Bike Lane
- Proposed Bike Route - Proposed Bike Lane
- Existing Local Bike Route - Existing Paved Shoulder
- Existing Local Bike Route - Proposed Paved Shoulder
- Existing Local Bike Route - Existing Striped Curb Lane
- Existing Local Bike Route - Jefferson County Recreational Loop
- Proposed Paved Shoulder - Jefferson County Recreational Loop
- Existing Local Bike Route - Existing Paved Shoulder - Jefferson County Bike Route
- Existing Local Bike Route - Proposed Paved Shoulder - Jefferson County Bike Route
- Existing Local Bike Route - Proposed Bike Lane - Jefferson County Recreational Loop
- Existing Local Bike Route - Existing Striped Curb Lane - Jefferson County Recreational Loop
- Proposed Paved Shoulder - Jefferson County Bike Route - Jefferson County Recreational Loop
- Existing Local Bike Route - Existing Striped Curb Lane - Jefferson County Bike Route - Jefferson County Recreational Loop

SAA

Jefferson County Bikeway Plan

Jefferson - Recommended Improvements

Map C-3

0 800 1,600 Feet

SAA

December 2009
Project 2354

Jefferson County Bikeway Plan

Johnson Creek - Recommended Improvements

Legend

- Park and Ride Lot (Add Bike Racks)
- Jefferson County Recreational Loop Number
- Existing Local Bike Route
- Proposed Bike Route
- Existing Off-Street Trail
- Proposed Off-Street Trail
- Existing Bike Lane
- Proposed Bike Lane
- Existing Paved Shoulder
- Proposed Paved Shoulder
- Jefferson County Bike Route
- Jefferson County Recreational Loop
- Jefferson County Bike Route - Jefferson County Recreational Loop
- Existing Bike Lane - Existing Bike Route
- Existing Bike Lane - Proposed Bike Route
- Proposed Bike Lane - Existing Bike Route
- Proposed Bike Lane - Proposed Bike Route
- Proposed Paved Shoulder - Existing Bike Route
- Proposed Paved Shoulder - Proposed Bike Route
- Existing Local Bike Route - Existing Bike Lane - Jefferson County Bike Route
- Existing Local Bike Route - Proposed Paved Shoulder - Jefferson County Bike Route
- Proposed Bike Lanes - Existing Local Bike Route - Jefferson County Recreational Loop
- Existing Local Bike Route - Existing Bike Lane - Jefferson County Recreational Loop
- Proposed Paved Shoulder - Existing Local Bike Route - Jefferson County Recreational Loop
- Existing Local Bike Route - Jefferson County Bike Route - Jefferson County Recreational Loop

Jefferson County Bikeway Plan

Johnson Creek - Recommended Improvements

Map C-4

0 700 1,400 Feet

December 2009
Project 2354

Jefferson County Bikeway Plan

Lake Mills - Recommended Improvements

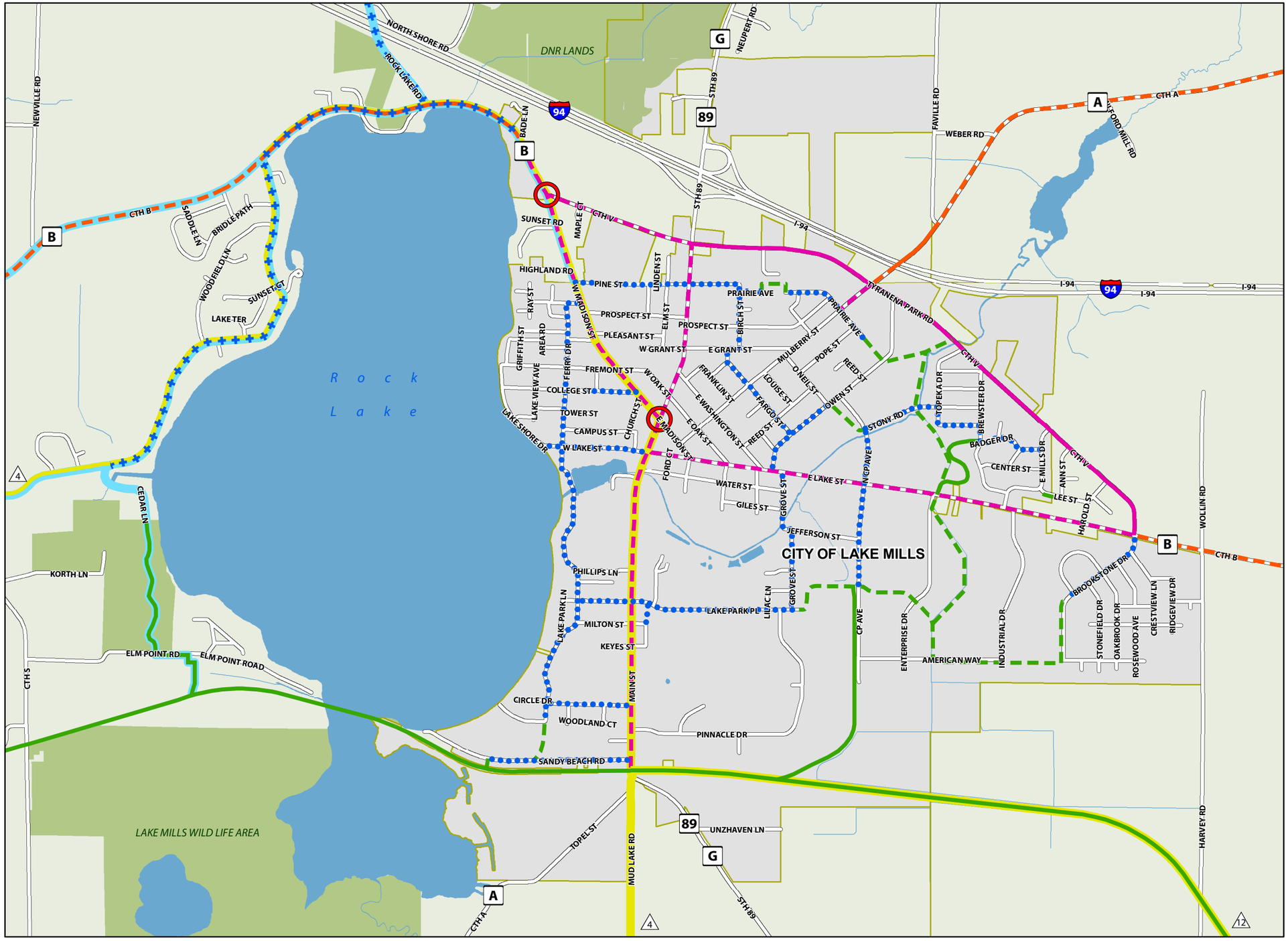

Legend

- Jefferson County Recreational Loop #4
- Jefferson County Recreational Loop #12
- Difficult Intersection
- Existing Local Bike Route
- Proposed Bike Route
- Existing Off-Street Trail
- Proposed Off-Street Trail
- Existing Paved Shoulder
- Proposed Paved Shouder
- Existing Bike Lane
- Proposed Bike Lane
- Jefferson County Bike Route
- Jefferson County Recreational Loop
- Existing Local Bike Route - Jefferson County Bike Route
- Existing Off-Street Trail - Jefferson County Bike Route
- Proposed Paved Shoulder - Jefferson County Bike Route
- Proposed Bike Lane - Jefferson County Recreational Loop
- Existing Local Bike Route - Jefferson County Recreational Loop
- Existing Off-Street Trail - Jefferson County Recreational Loop
- Jefferson County Bike Route - Jefferson County Recreational Loop
- Existing Local Bike Route - Jefferson County Bike Route - Jefferson County Recreational Loop
- Proposed Bike Lane - Jefferson County Bike Route - Jefferson County Recreational Loop
- Existing Local Bike Route - Existing Paved Shoulder - Jefferson County Bike Route - Jefferson County Recreational Loop

SAA

Jefferson County Bikeway Plan

Lake Mills - Recommended Improvements

Map C-5

0 900 1,800 Feet

SAA

January 2010
Project 2354

Jefferson County Bikeway Plan

Palmyra - Recommended Improvements

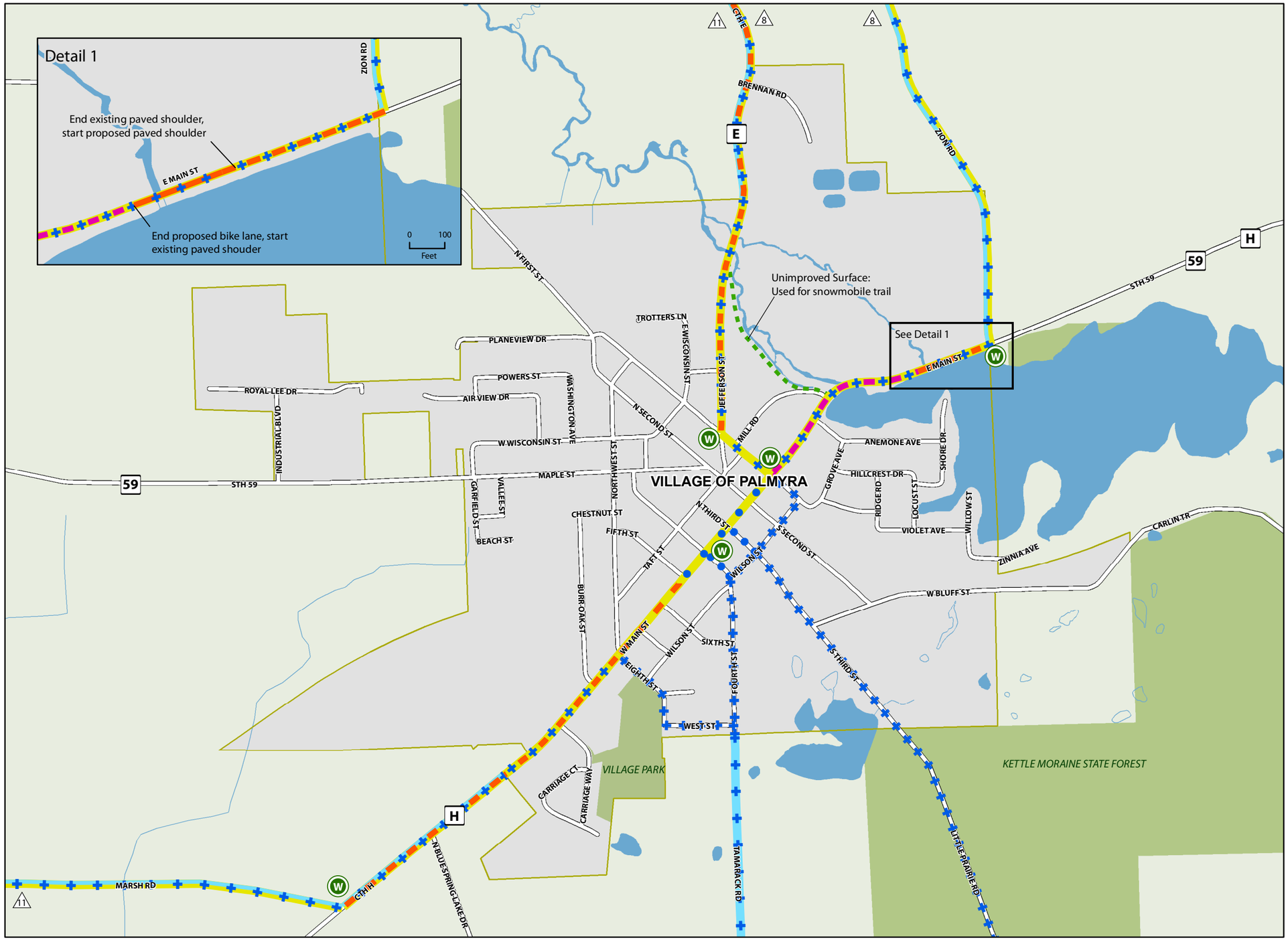

Legend

- Existing Local Bike Route
- Proposed Bike Route
- Proposed Off-Street Trail
- Existing Paved Shoulder
- Proposed Paved Shouder
- Existing Bike Lane
- Proposed Bike Lane
- Jefferson County Bike Route
- Jefferson County Recreational Loop
- Jefferson County Bike Route - Jefferson County Recreational Loop
- Existing Local Bike Route - Jefferson County Bike Route
- Existing Local Bike Route - Jefferson County Recreational Loops
- Proposed Bike Route - Jefferson County Recreational Loop
- Proposed Paved Shoulder - Jefferson County Recreational Loop
- Existing Paved Shoulder - Existing Local Bike Route - Jefferson County Recreational Loop
- Proposed Paved Shoulder - Existing Local Bike Route - Jefferson County Recreational Loop
- Proposed Bike Lanes - Existing Local Bike Route - Jefferson County Recreational Loop
- Existing Local Bike Route - Jefferson County Bike Route - Jefferson County Recreational Loop
- Proposed Paved Shoulder - Existing Local Bike Route - Jefferson County Bike Route - Jefferson County Recreational Loop
- Wayfinding Sign

Jefferson County Bikeway Plan

Palmyra - Recommended Improvements

Map C-6

0 500 1,000 Feet

November 2009
Project 2354

Jefferson County Bikeway Plan

Sullivan - Recommended Improvements

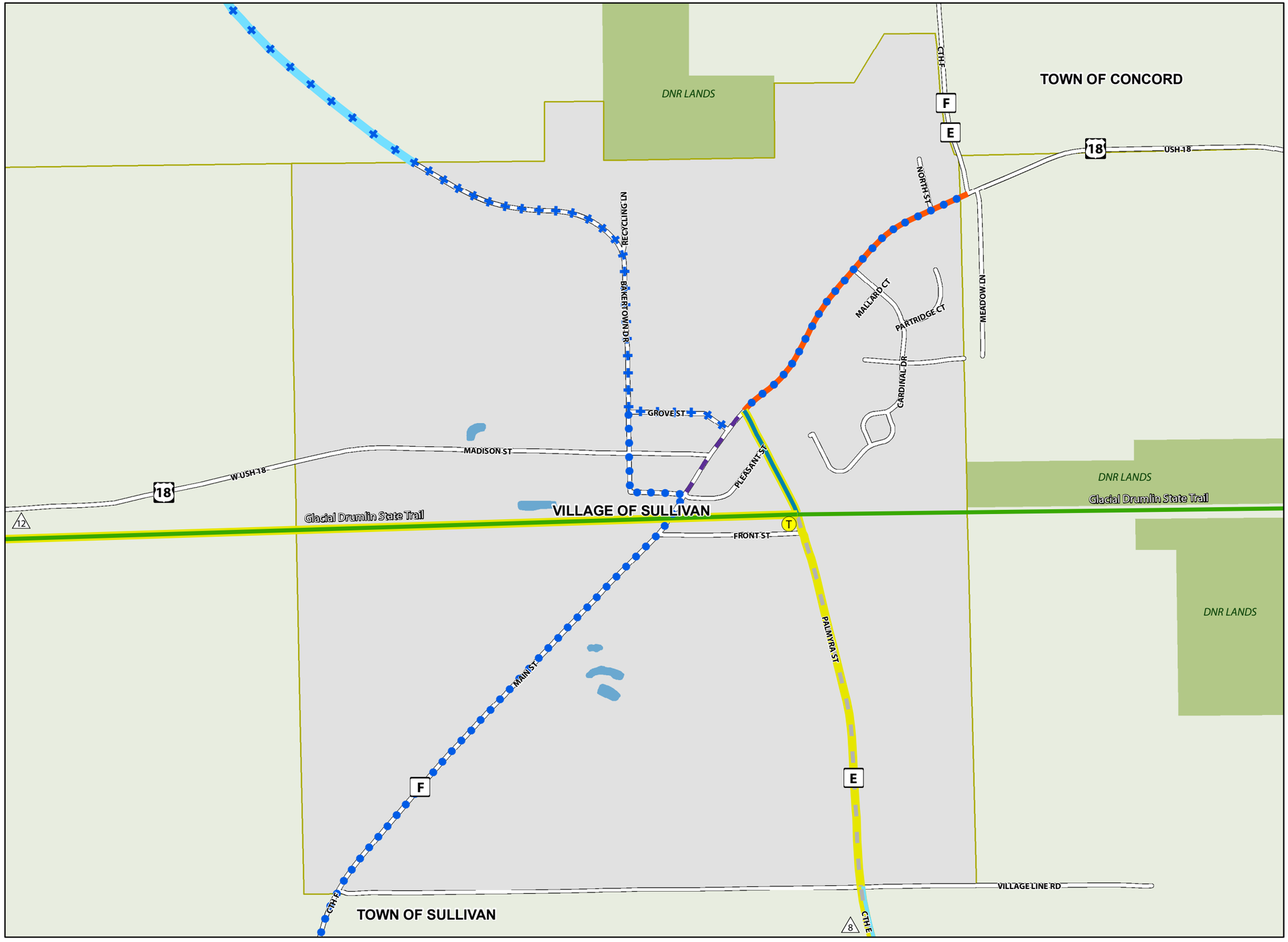

Legend

- Existing Local Bike Route
- Proposed Bike Route
- Existing Off-Street Trail
- Existing Paved Shoulder
- Existing Striped Curb Lane on East Side
- Stripe Wide Curb Lane (Both Sides)
- Existing Local Bike Route - Jefferson County Bike Route
- Existing Paved Shoulder - Proposed Bike Route
- Jefferson County Recreational Loop - Existing Off-Street Trail
- Jefferson County Recreational Loop - Add 3' or Greater Bicycle Accomodations
- Jefferson County Bike Route - Jefferson County Recreational Loop - Add 3' or Greater Bicycle Accomodations
- Glacial Drumlin State Trail Trailhead

Jefferson County

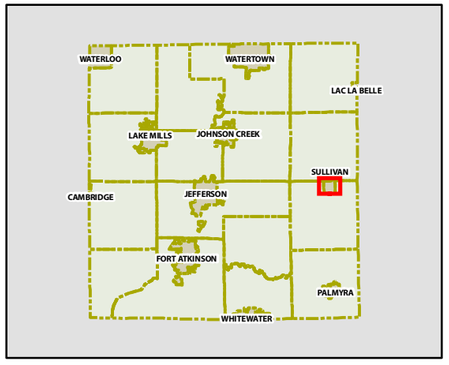

Jefferson County Bikeway Plan

Sullivan - Recommended Improvements

Map C-7

0 400 800 Feet

December 2009
Project 2354

Jefferson County Bikeway Plan

Waterloo - Recommended Improvements

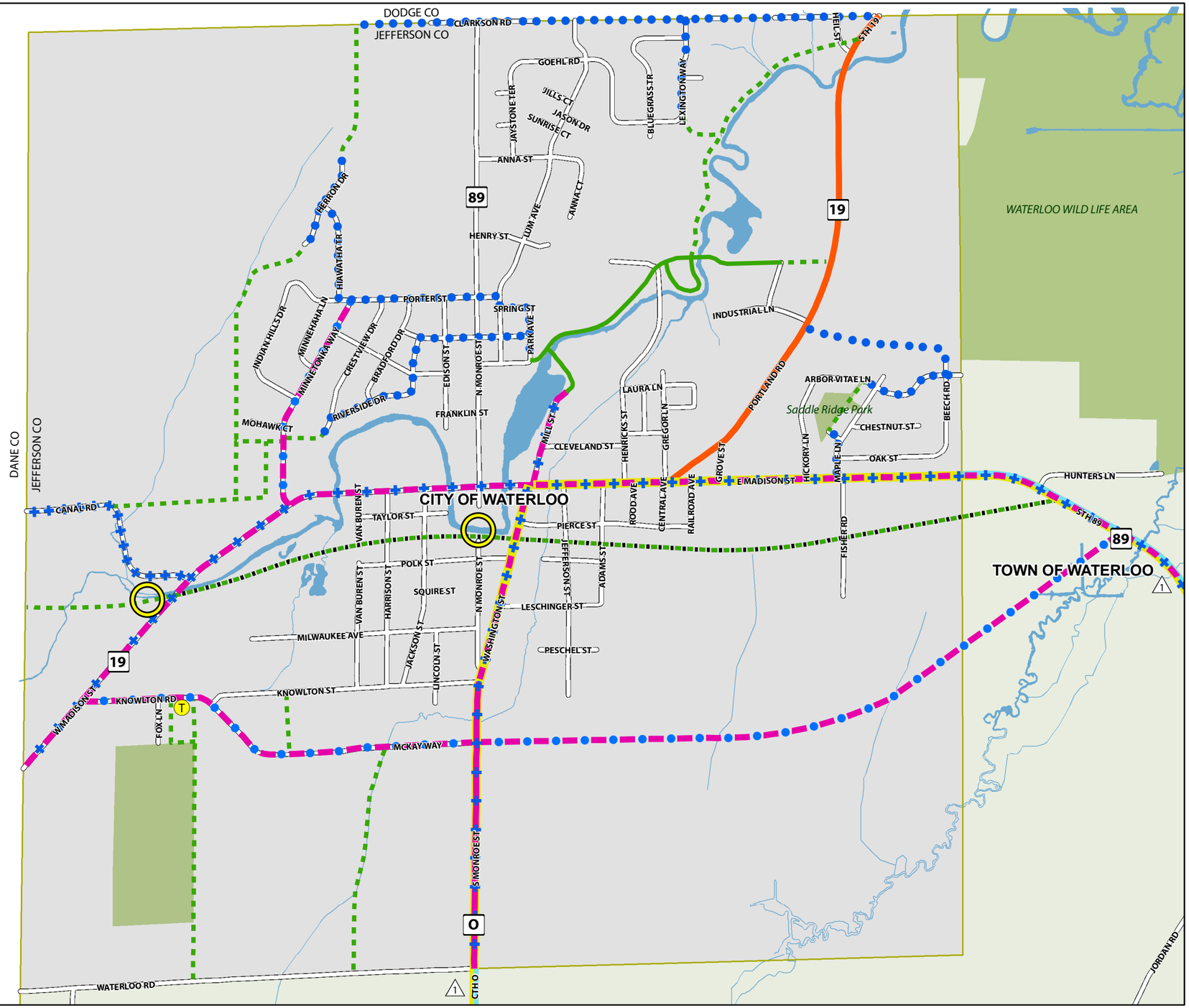

Legend

- Proposed Garman/ Knowlton Trailhead Facility
- Jefferson County Recreational Loop 1
- Potential Bike/Ped Bridge
- Existing Local Bike Route
- Proposed Bike Route
- Existing Off-Street Trail
- Proposed Off-Street Trail
- Potential Rails-with-Trails
- Existing Paved Shoulder
- Existing Bike Lane
- Proposed Bike Lane
- Existing Bike Lane - Existing Bike Route
- Proposed Bike Lane - Existing Bike Route
- Proposed Bike Lane - Proposed Bike Route
- Jefferson County Recreational Loop - Existing Bike Lane - Existing Local Bike Route
- Jefferson County Recreational Loop - Proposed Bike Lane - Existing Local Bike Route
- Jefferson County Bike Route - Jefferson County Recreational Loop
- Jefferson County Bike Route - Jefferson County Recreational Loop - Proposed Bike Lane - Existing Local Bike Route

Jefferson County Bikeway Plan

Waterloo - Recommended Improvements

Map C-8

0 600 1,200 Feet

December 2009
Project 2354

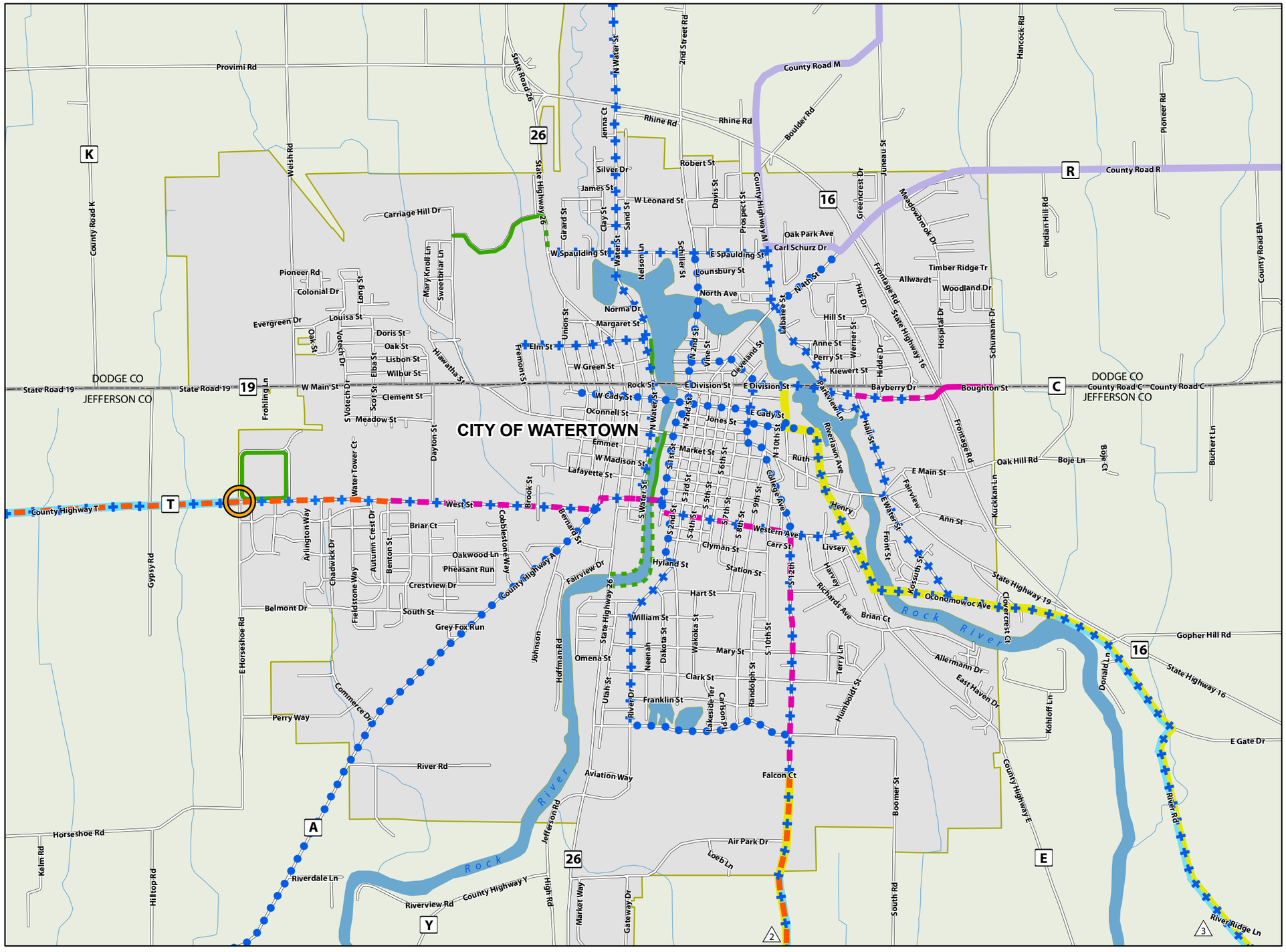
CITY OF WATERTOWN
DODGE CO
JEFFERSON CO
Rock River
State Road 19
County Highway T
County Road K
County Road M
County Road R
County Road C
County Road EM
State Highway 26
State Highway 16
County Highway A
County Highway Y
County Highway E
Provimi Rd
Rhine Rd
Boulder Rd
Hancock Rd
Pioneer Rd
Welsh Rd
Carriage Hill Dr
Pioneer Rd
Colonial Dr
Evergreen Dr
Louisa St
Doris St
Oak St
Lisbon St
Wilbur St
Clement St
Meadow St
Frohling Ln
Votech Dr
Elba St
Scot St
Hiawatha St
Mary Knoll Ln
Sweetbriar Ln
Long St
Water Tower Ct
Dayton St
Gypsy Rd
Arlington Way
Chadwick Dr
Autumn Crest Dr
Benton St
Briar Ct
Oakwood Ln
Pheasant Run
Crestview Dr
South St
Belmont Dr
Fieldstone Way
Grey Fox Run
Cobblestone Way
Brook St
Bernard St
Fairview Dr
Johnson
Hoffman Rd
E Horseshoe Rd
Commerce Dr
Perry Way
River Rd
Horseshoe Rd
Kelm Rd
Hilltop Rd
Riverdale Ln
Riverview Rd
High Rd
Jefferson Rd
Market Way
Gateway Dr
Aviation Way
Air Park Dr
Loeb Ln
Falcon Ct
Boomer St
South Rd
County Highway E
Kohloff Ln
Donald Ln
River Ridge Ln
Gopher Hill Rd
E Gate Dr
Oconomowoc Ave
Allermann Dr
East Haven Dr
Clovercrest Ct
Brian Ct
Richards Ave
Harvey
Terry Ln
Humboldt St
Kossuth St
Front St
E Water St
Fairview
Ann St
Kuckkan Ln
Oak Hill Rd
Boje Ln
Boje Ct
Bucher Ln
Frontage Rd
Schumann Dr
Hospital Dr
Hill St
Anne St
Perry St
Kiewert St
Bayberry Dr
Boughton St
Hidde Dr
Werrier St
Parkview Ln
Riverlawn Ave
Hall St
Ruth
Henry
Livsey
Carr St
Western Ave
Clyman St
Station St
Hart St
Mary St
Clark St
Franklin St
Randolph St
Carson Pl
Lakeside Ter
River Dr
Utah St
Omena St
Dakota St
Neenah
Wakoka St
William St
Hyland St
Fairview Dr
Bernard St
Brook St
Cobblestone Way
Johnson
Union St
Fremont St
Elm St
W Green St
Rock St
W Cady St
Oconnell St
Emmet
W Madison St
Lafayette St
Market St
Jones St
E Cady St
E Division St
Cleveland St
Vine St
N 2nd St
Schiller St
Nelson Ln
Norma Dr
Margaret St
North Ave
Lounsbury St
E Spaulding St
W Spaulding St
Water St
Clay St
Sand St
Girard St
James St
W Leonard St
Silver Dr
Robert St
Davis St
Prospect St
Juneau St
Greencrest Dr
Meadowbrook Dr
Oak Park Ave
Carl Schurz Dr
N 4th St
Labaree St
Timber Ridge Tr
Allwardt
Woodland Dr
Indian Hill Rd
N Water St
2nd Street Rd
Jenna Ct
S 1st St
S 2nd St
S 3rd St
S 4th St
S 5th St
S 6th St
S 7th St
S 8th St
S 9th St
S 10th St
S 12th St
N 10th St
College Ave
E Main St
Fairview
Ann St
Henry
Ruth
Livsey
Carr St
Western Ave
Clyman St
Station St
Hart St
Mary St
Clark St
Franklin St
Randolph St
Carson Pl
Lakeside Ter
River Dr
Utah St
Omena St
Dakota St
Neenah
Wakoka St
William St
Hyland St
Fairview Dr
Bernard St
Brook St
Cobblestone Way
Johnson
Hoffman Rd
State Highway 26
Aviation Way
Falcon Ct
Air Park Dr
Loeb Ln
Boomer St
South Rd
County Highway E
Kohloff Ln
Donald Ln
River Ridge Ln
Gopher Hill Rd
E Gate Dr
Oconomowoc Ave
Allermann Dr
East Haven Dr
Clovercrest Ct
Brian Ct
Richards Ave
Harvey
Terry Ln
Humboldt St
Kossuth St
Front St
E Water St
Fairview
Ann St
Kuckkan Ln
Oak Hill Rd
Boje Ln
Boje Ct
Bucher Ln
Frontage Rd
Schumann Dr
Hospital Dr
Hill St
Anne St
Perry St
Kiewert St
Bayberry Dr
Boughton St
Hidde Dr
Werrier St
Parkview Ln
Riverlawn Ave
Hall St
Ruth
Henry

Jefferson County Bikeway Plan

Whitewater - Recommended Improvements

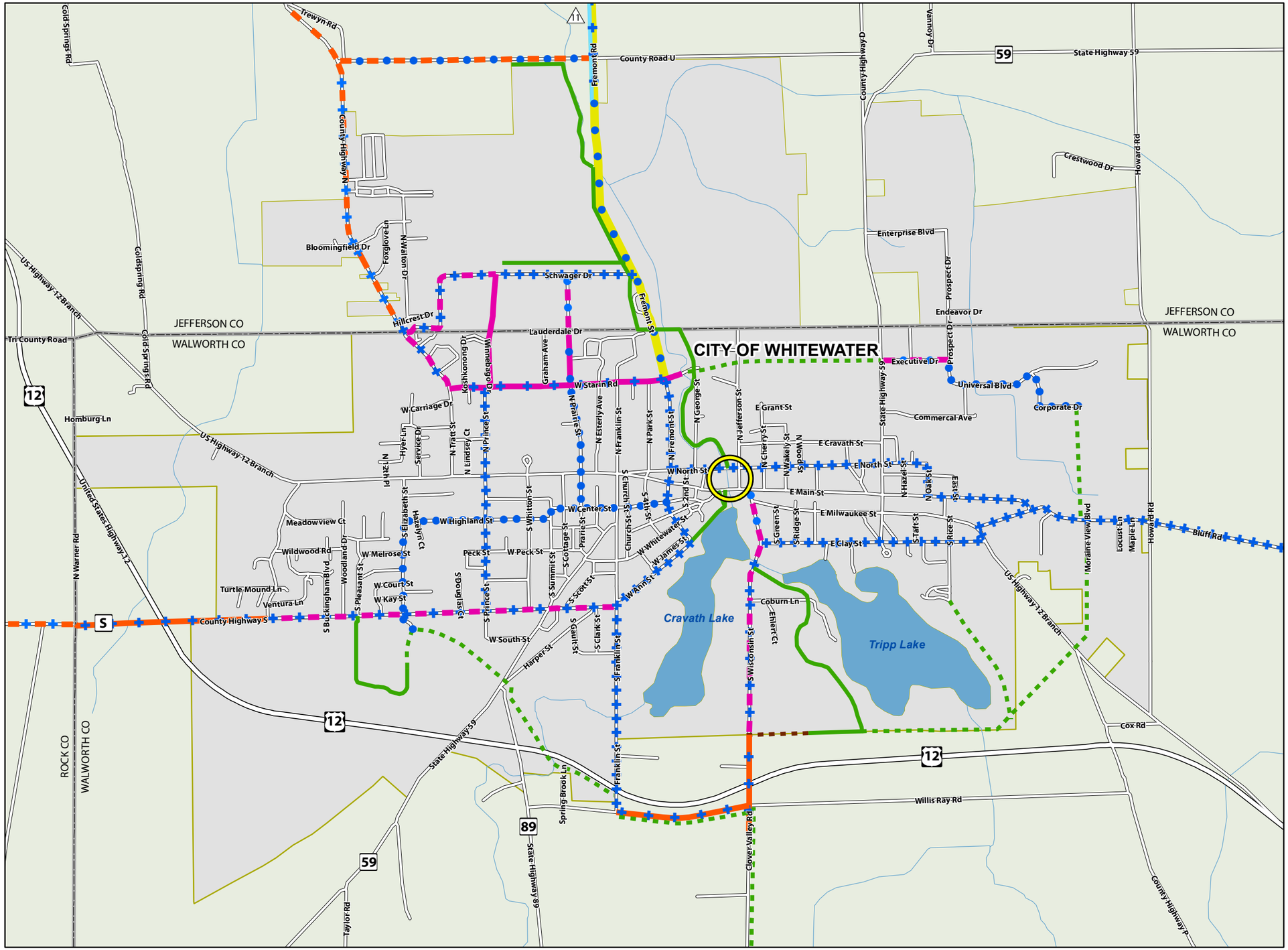

Legend

- Existing Bike Route
- Proposed Bike Route
- Existing Off-Street Trail
- Proposed Off-Street Trail
- Planned Off-Street Trail
- Existing Paved Shoulder
- Proposed Paved Shouder
- Existing Bike Lane
- Proposed Bike Lane
- Jefferson County Bike Route
- Jefferson County Recreational Loop
- Jefferson County Bike Route - Jefferson County Recreational Loop
- Existing Paved Shoulder - Existing Bike Route
- Proposed Paved Shoulder - Existing Bike Route
- Proposed Paved Shoulder - Proposed Bike Route
- Existing Bike Lane - Existing Bike Route
- Existing Bike Lane - Proposed Bike Route
- Proposed Bike Lane - Existing Bike Route
- Proposed Bike Lane - Proposed Bike Route
- Jefferson County Recreational Loop - Proposed Bike Route
- Jefferson County Bike Route - Jefferson County Recreational Loop - Existing Local Bike Route
- Connect Trail

SAA

Jefferson County Bikeway Plan

Whitewater - Recommended Improvements

Map C-10

0 1,000 2,000 Feet

SAA

February 2010
Project 2354