






Scuppernong River

STH 106 to CTH D


Landing Type

-  Canoe
-  Boat Access
-  Boat Access w/ Ramp

PUT IN or TAKE OUT

-  PUT IN
-  TAKE OUT

DAMS

- 

Unimproved roadside put-in at STH 106 & take-out left bank after confluence w/ Bark at CTH D, 5.00 stream miles. Parking available at boat ramp takeout.



5.0 Miles