





# Rock River

## Jefferson to Fort Atkinson & Lake Koshkonong Segment 2


**Landing Type**


-  Canoe
-  Boat Access
-  Boat Access w/ Ramp

**PUT IN or TAKE OUT**

-  ●

**DAMS**

-  ▲



From CTH K/Bus 26 boat launch to boat launch just upstream from confluence w/ Bark River stream bank left, 1.75 miles

From Bark River to downtown Fort Atkinson boat ramp stream bank right just downstream from train tressel, 1.00 miles

From downtown Fort Atkinson to boat launch at Rock River City Park stream bank right, 1.10 stream miles.

From city park to boat launch at STH 26 by-pass bridge stream bank left, 2.40 miles.

From STH 26 to Blackhawk island point, 2.25 miles take-out at private boat launch or work you way onto Lake Koshkonong to the southeast to boat launch at Vinne Haha Rd.

