






# Rock River

CTH CW to Watertown  
Segment 2

## Landing Type

-  Canoe
-  Boat Access
-  Boat Access w/ Ramp

## PUT IN or TAKE OUT

-  PUT IN
-  TAKE OUT

## DAMS



CTH F to mouth of the Oconomowoc 3.20 stream miles. You may paddle upstream of Oconomowoc River to take out at electric fish barrier.

From the Oconomowoc to Pipersville 2.50 stream miles. In Pipersville take-out at River Street stream bank left.

