







Landing Type

-  Canoe
-  Boat Access
-  Boat Access w/ Ramp

PUT IN or TAKE OUT

-  PUT IN
 -  TAKE OUT
- 

Oconomowoc River

Morgans Rd to Rock River

Put in at roadside parking on the county border and bridge on Morgans Rd. Possibility of down trees and strainers in this upper stretch. Next available take-out is at Elm Dr bridge, 2.20 miles down stream.

Elm Dr put-in to CTH F 1.70 stream miles.

CTH F to W River Rd 2.60 stream miles.

W River Rd to North Side Dr, take out above electric fish barrier, stream miles 1.37

Down stream of fish barrier to confluence w/ Rock. From Rock River to River St. take out in Pipersville 2.50 miles.

