




Crawfish River



Hubbleton to Jefferson Segment 1

Put in at Hubbleton just off the end of Main Street stream bank right or 1.45 miles downstream at the end of Olson Rd stream bank left. Take out in Milford near the bridge CTH A on the right, 7.65 stream miles. All landings along this route are unimproved.

Landing Type

-  Canoe
-  Boat Access
-  Boat Access w/ Ramp

PUT IN or TAKE OUT

-  PUT IN
-  TAKE OUT

DAMS

- 