







**Landing Type**

-  Canoe
-  Boat Access
-  Boat Access w/ Ramp

**PUT IN or TAKE OUT**

-  PUT IN
-  TAKE OUT

**DAMS**

- 

**Bark River**  
 CTH E to Princes Point  
 Wildlife Area  
 Segment 2

From Cushman Rd to STH 106, take-out stream bank left, 4.00 stream miles.

From STH 106 to Princes Point boat landing, after confluence of Scuppernong at the CTH D bridge stream bank left, 5.00 miles. Potential debris pile hazard from damn removal in Hebron just south of put-in along this

