







**Landing Type**

-  Canoe
-  Boat Access
-  Boat Access w/ Ramp

**PUT IN or TAKE OUT**

-  PUT IN
-  TAKE OUT

**DAMS**

-  DAM

## Bark River

### CTH E to Princes Point Wildlife Area Segment 1

From CTH E to Rome Pond boat launch, 3.43 stream miles.

From Rome Pond boat launch to Town of Sullivan dam, possible hop-over onto township land, 0.75 mile.

Put-in at Main Street/CTH F in Rome to Bente Rd bridge, 1.85 miles Slabtown dam has been removed in this area debris could present a hazard during high water.

From Bente Rd to Cushman Pond dam, 3.00 miles. Possible roadside take-out at Cushman Road, stream bank right. Privately owned dam & surrounding property.

